






## Application form for sanction of allotment of water by Water Resources Department

Messages

Applying Language ( आवेदन करने की भाषा )	English	English					
Category Of Applicant	Iron (स्टील)	Iron (स्टील)					
Purpose Of Water Demand	Industrial Use (औद्योगिक उपयोग)	Industrial Use (औद्योगिक उपयोग)					
Name of Company							
Company Regd.no							
Office Address	<div style="border: 1px solid black; height: 80px;"></div> <p>150 characters remaining</p>						
Telephone No.	<input type="text"/>	FAX <input type="text"/>	Email <input type="text"/>				
Contact Person Name	<input type="text"/>	Contact Person Email <input type="text"/>	Contact Person Mobile <input type="text"/>				
PAN No.	<input type="text"/>						
Upload Copy of PAN (only .pdf)	<input type="text"/> 						
GST No.	<input type="text"/>						
Upload Copy of GST (only .pdf)	<input type="text"/> 						
Type of Organisation	Private Company						
Location of Project							
Nearest District	Select District	Tehsil	Select Tehsil	Block	Select Block	Village	Select Village
Salient details of the project (main products & its capacity)	<div style="border: 1px solid black; height: 150px;"></div> <p>1000 characters remaining</p>						
Source of Water	Ground - भू-जल						
Proposed nearest source of surface/ground water							
District	Tehsil	Select Tehsil	Block	Select Block	Village	Select Village	
Proposed Nearest Source of Water	<p><b>Nearest Source of Water</b> (Location map to be enclosed) Enter Name of source, like River/Nalla/Dam/Anicut etc</p>						
Ground water in block falls in							
[Ground water in block falls in Over exploited/Critical/Semi Critical-(OCS) zone /Safe zone] [If ground water of block is in OCS zone, than allotment could not be given]							
Latitude	D	M	S				
Longitude	D	M	S				

Location Map for source of water (only .pdf or .jpg or .zip files )	<input type="text"/> 
Required Quantity of surface/ground water (in MM <sup>3</sup> /Year)	Required Quantity of Water per day <input type="text"/> <b>Required Qty of Water</b> CuM per day  Required water in total Days in a year <input type="text"/>  [ MCuM per year]
Report/calculation regarding unit wise required water (only .pdf or .jpg or .zip files )	<input type="text"/> 
Position of M.O.U. (only .pdf or .jpg files or .zip )	<input type="text"/> 
Date	22/07/2024
Place	<b>Place</b>
<b>Declaration</b>	
<input type="checkbox"/> I/We certify that the information furnished is true to the best of my/our knowledge.	
<input type="checkbox"/> I/We agree to pay the water charges fixed by the Govt. for time to time and also agree to pay Commitment charges if any.	
<input type="checkbox"/> I/We agree to sign M.O.U/Agreement.	
<b>Instruction</b>	
<ul style="list-style-type: none"> <li>• List of enclosures to be appended along with the application:-</li> <li>1. Location-Map showing location of proposed plant and nearest source of surface / ground water.</li> <li>2. Report of detailed assessment of unit wise required quantity of water.</li> <li>3. Copy of MOU with the Government / Noc issued by CGWA, New Delhi (In case of Ground Water).</li> </ul>	
<input type="button" value="Submit"/> <input type="button" value="Reset"/>	